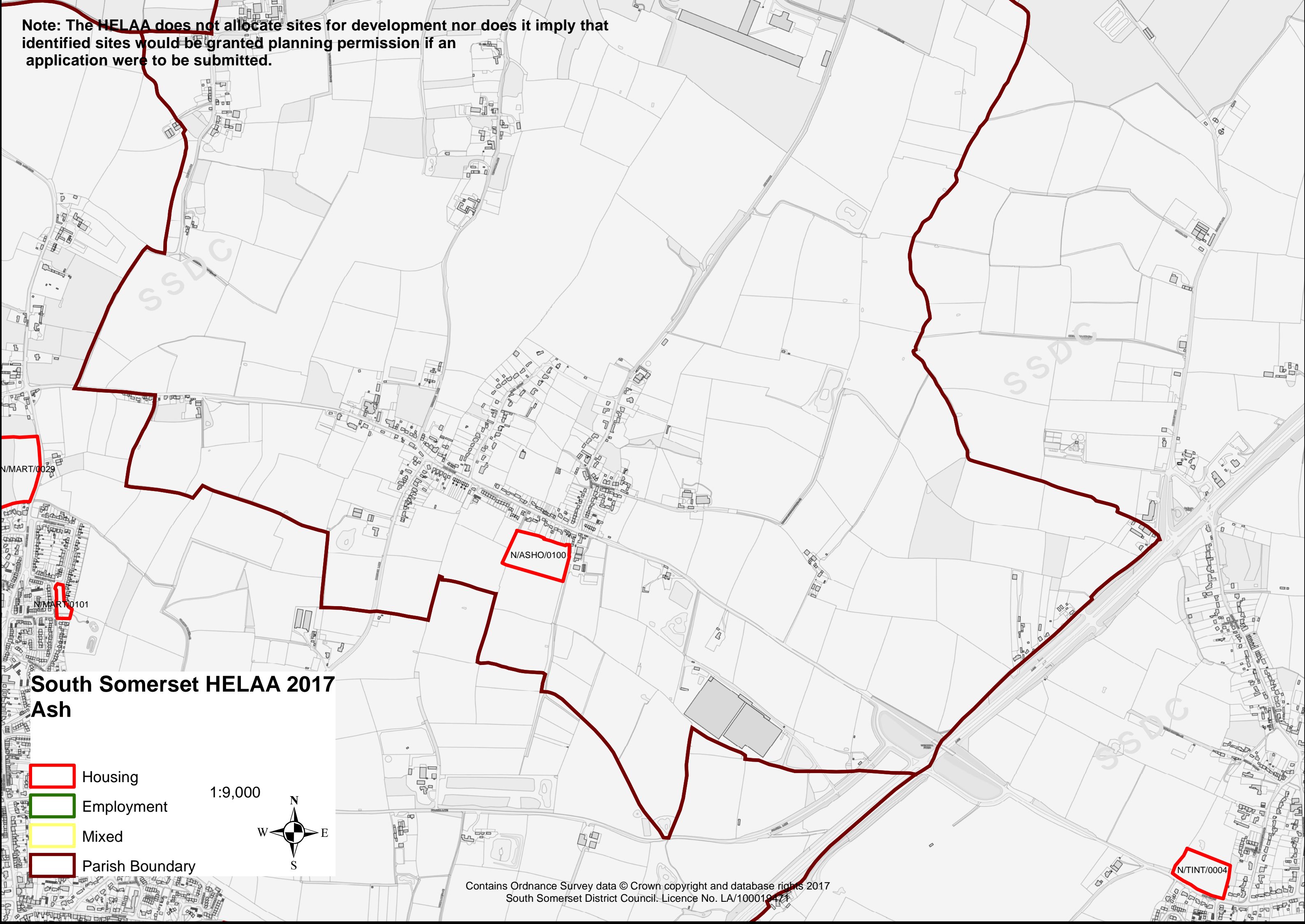







Note: The HELAA does not allocate sites for development nor does it imply that identified sites would be granted planning permission if an application were to be submitted.



### South Somerset HELAA 2017 Ash

-  Housing
-  Employment
-  Mixed
-  Parish Boundary

1:9,000







Note: The HELAA does not allocate sites for development nor does it imply that identified sites would be granted planning permission if an application were to be submitted.

SSDC

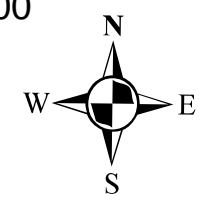
SSDC

SSDC

### South Somerset HELAA 2017 Barrington

-  Housing
-  Employment
-  Mixed
-  Parish Boundary

1:9,000



N/BARR/0003

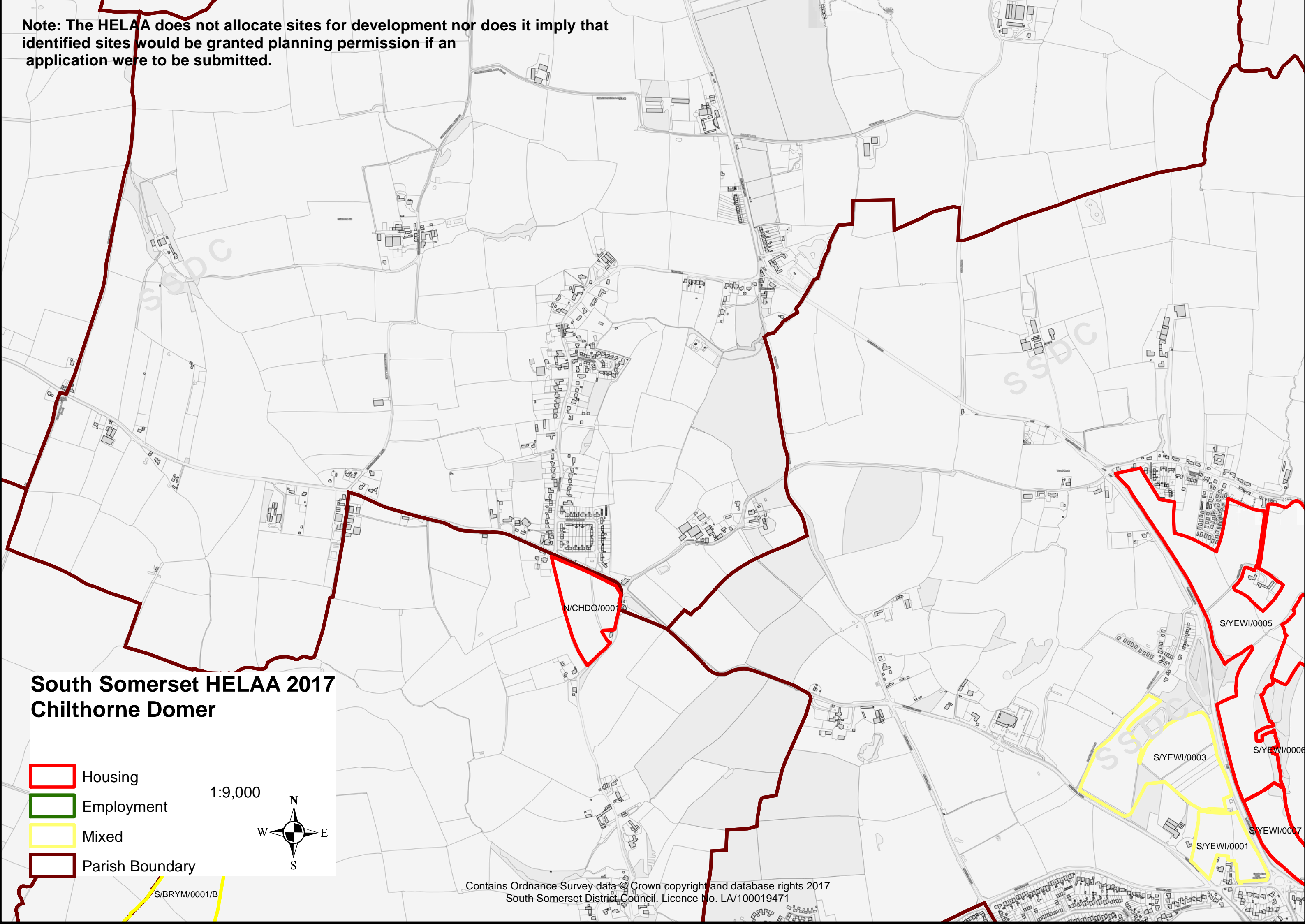
N/BARR/0005

N/BARR/0002





N/SHBE/0002

N/SHBE/0001


Note: The HELAA does not allocate sites for development nor does it imply that identified sites would be granted planning permission if an application were to be submitted.



### South Somerset HELAA 2017 Chilthorne Domer

-  Housing
-  Employment
-  Mixed
-  Parish Boundary

1:9,000







Note: The HELAA does not allocate sites for development nor does it imply that identified sites would be granted planning permission if an application were to be submitted.

SSDC


SSDC

SSDC

### South Somerset HELAA 2017 Curry Mallet

-  Housing
-  Employment
-  Mixed
-  Parish Boundary

1:7,000



N/CUMA/0102

N/CUMA/0101





N/CUMA/0105

N/CUMA/0104

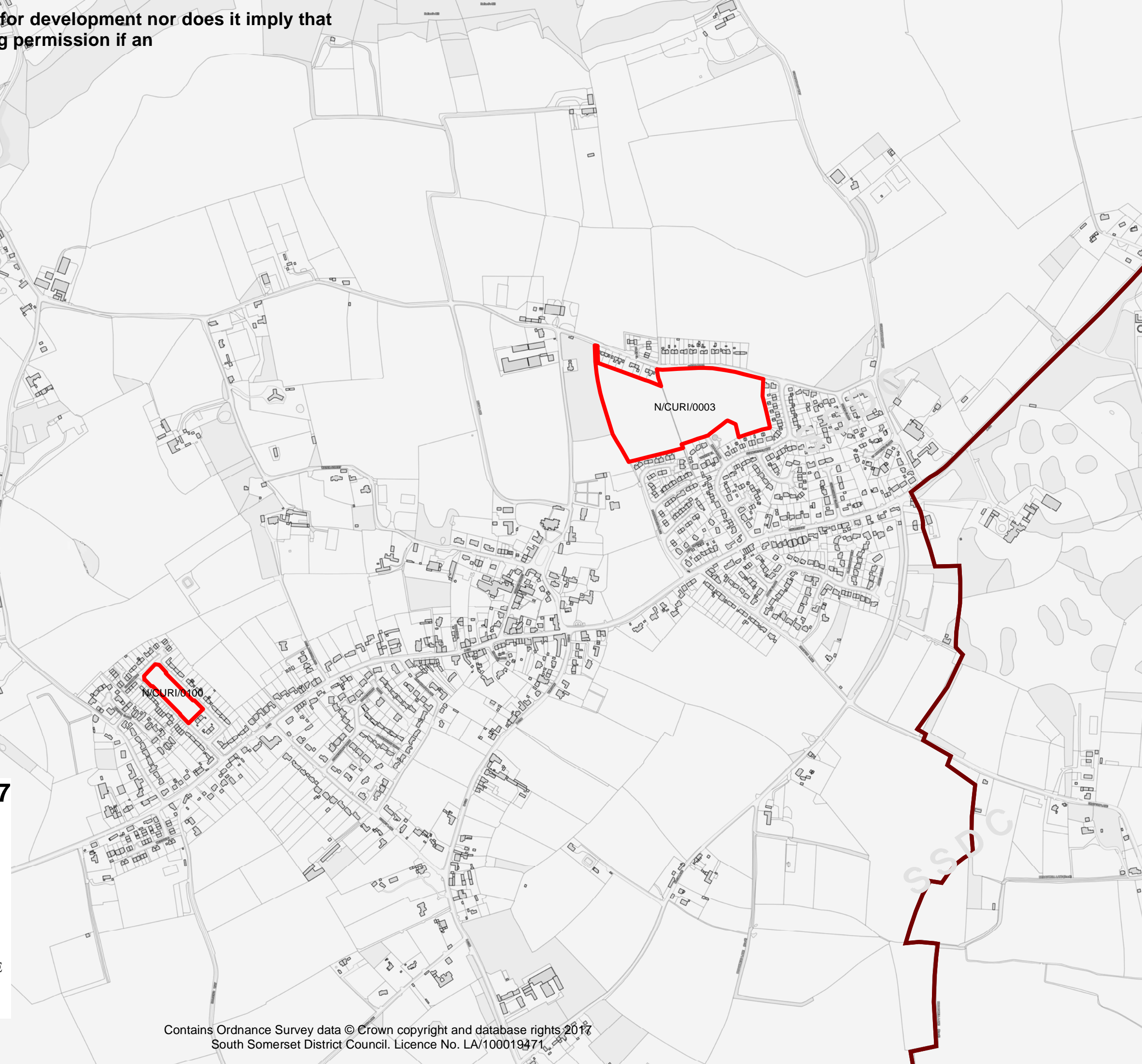
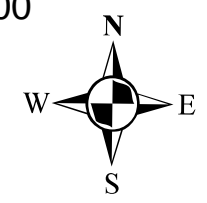
N/CUMA/0103

Note: The HELAA does not allocate sites for development nor does it imply that identified sites would be granted planning permission if an application were to be submitted.

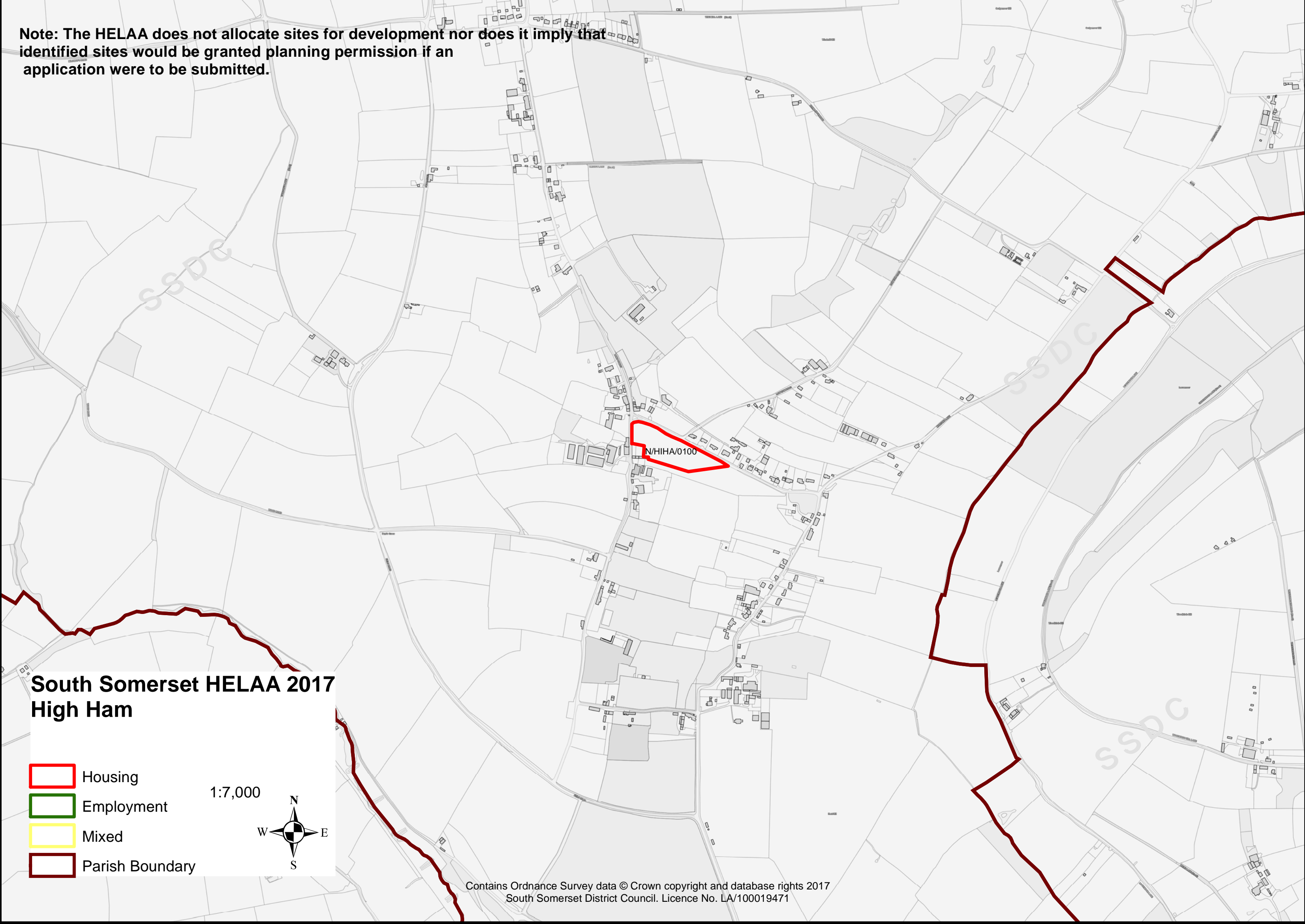
### South Somerset HELAA 2017 Curry River

-  Housing
-  Employment
-  Mixed
-  Parish Boundary





1:7,000



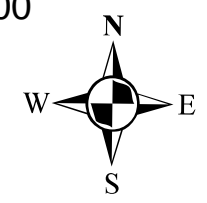
Note: The HELAA does not allocate sites for development nor does it imply that identified sites would be granted planning permission if an application were to be submitted.



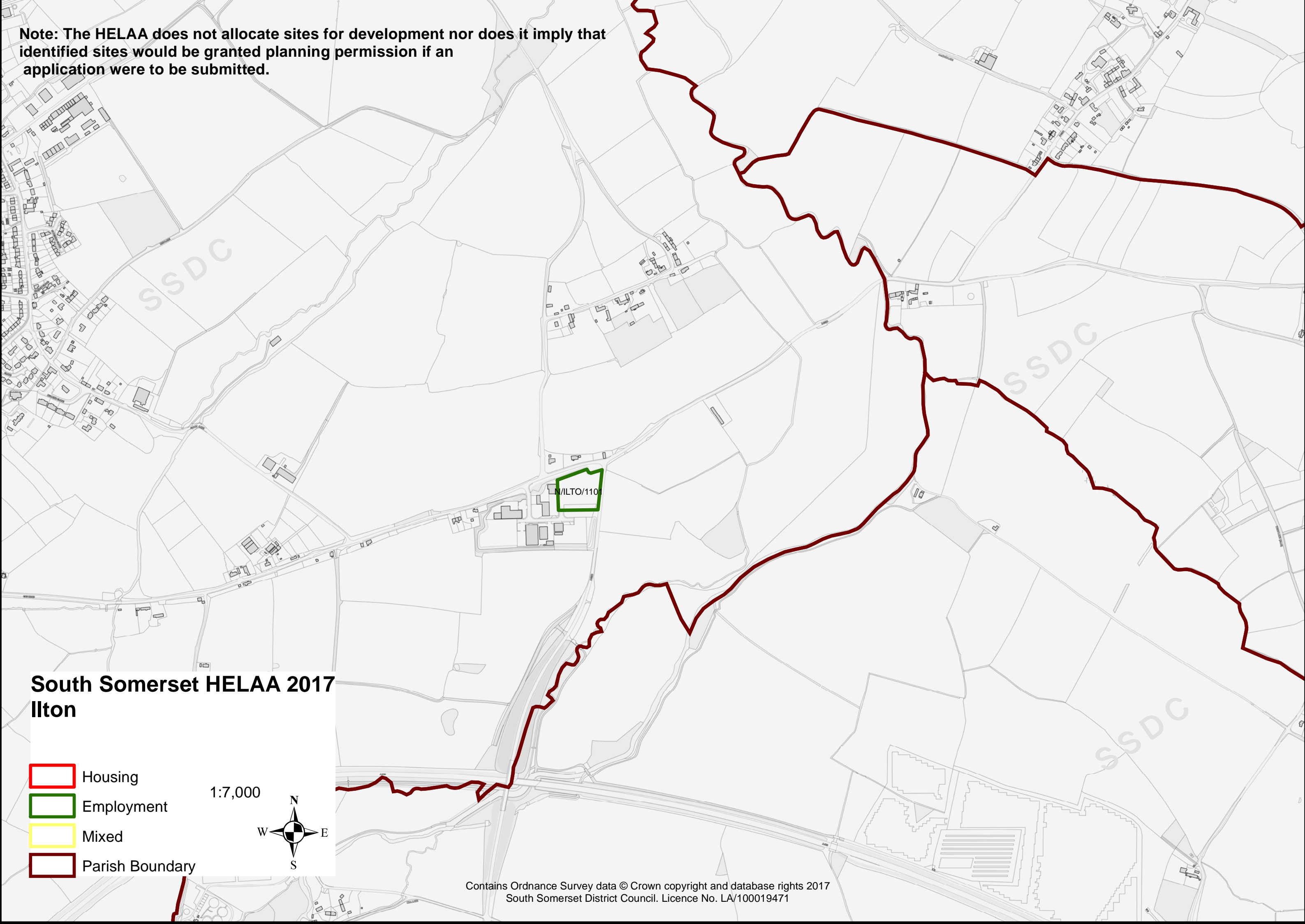
### South Somerset HELAA 2017 High Ham

-  Housing
-  Employment
-  Mixed
-  Parish Boundary





1:7,000




Note: The HELAA does not allocate sites for development nor does it imply that identified sites would be granted planning permission if an application were to be submitted.



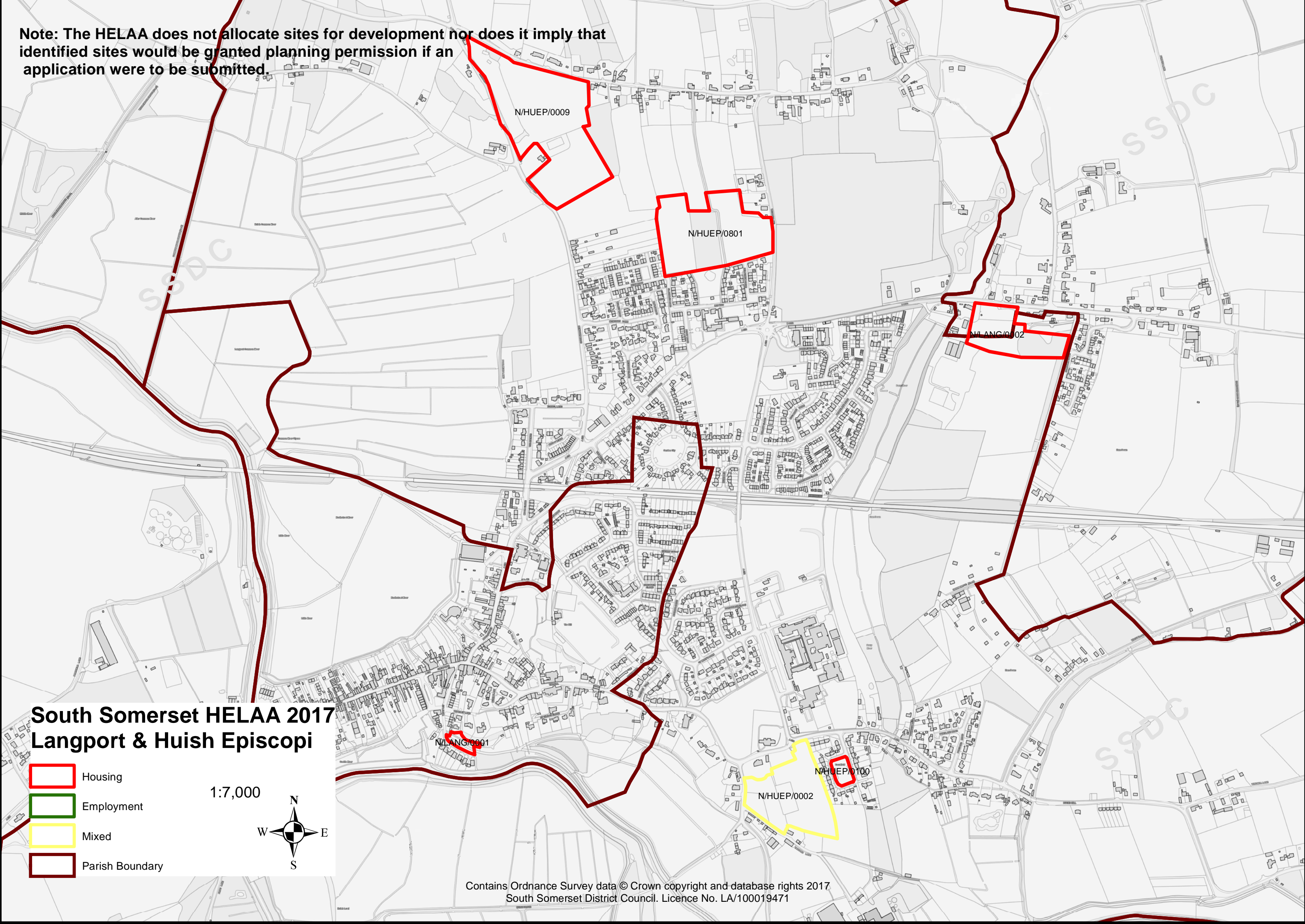
### South Somerset HELAA 2017 Ilton

-  Housing
-  Employment
-  Mixed
-  Parish Boundary

1:7,000



Note: The HELAA does not allocate sites for development nor does it imply that identified sites would be granted planning permission if an application were to be submitted.



N/HUEP/0009

N/HUEP/0801





N/LANGD/002

N/LANG/0001


N/HUEP/0100

N/HUEP/0002

### South Somerset HELAA 2017 Langport & Huish Episcopi

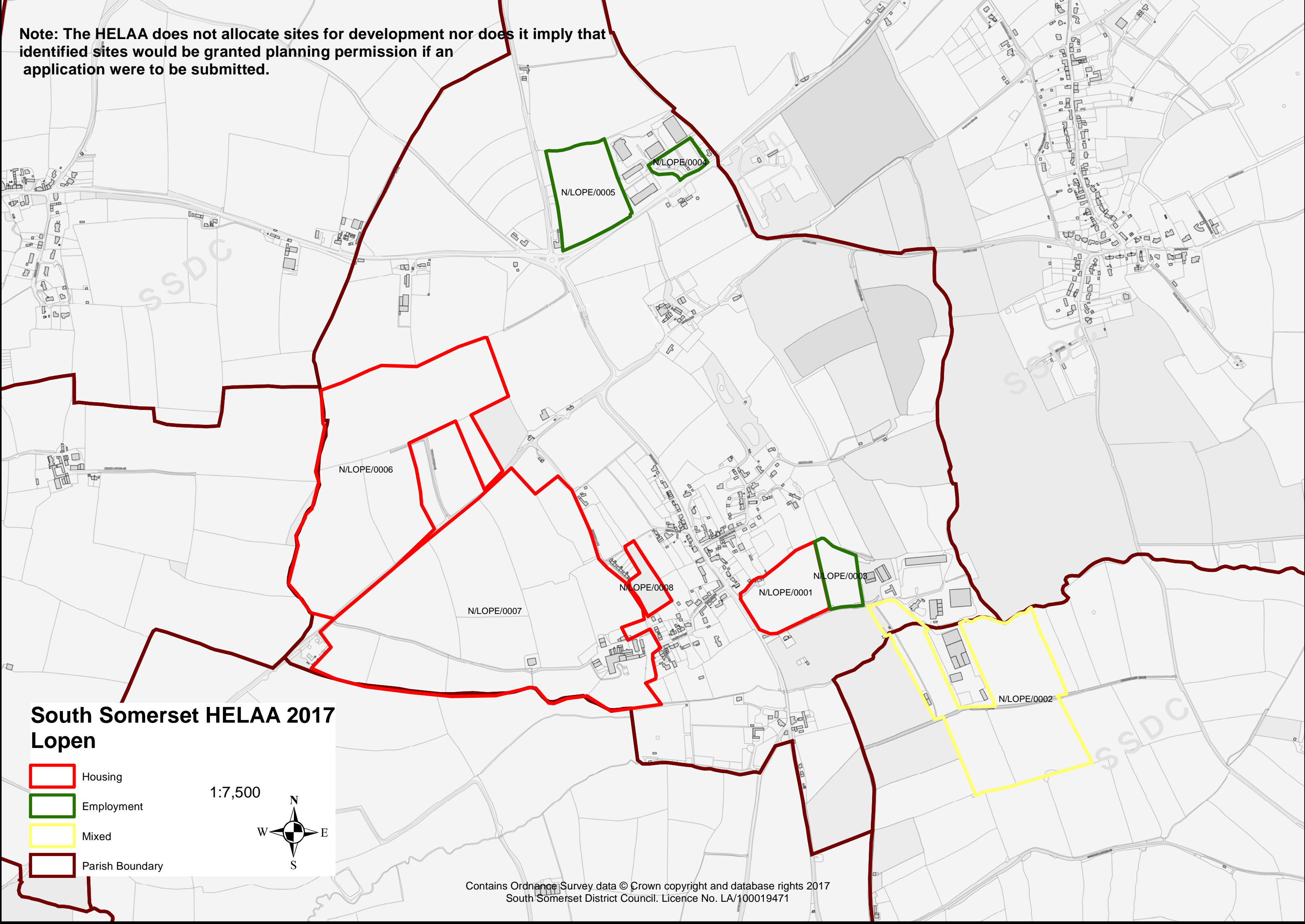
-  Housing
-  Employment
-  Mixed
-  Parish Boundary

1:7,000









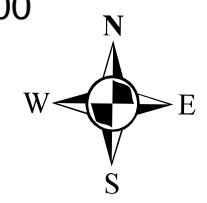
Note: The HELAA does not allocate sites for development nor does it imply that identified sites would be granted planning permission if an application were to be submitted.



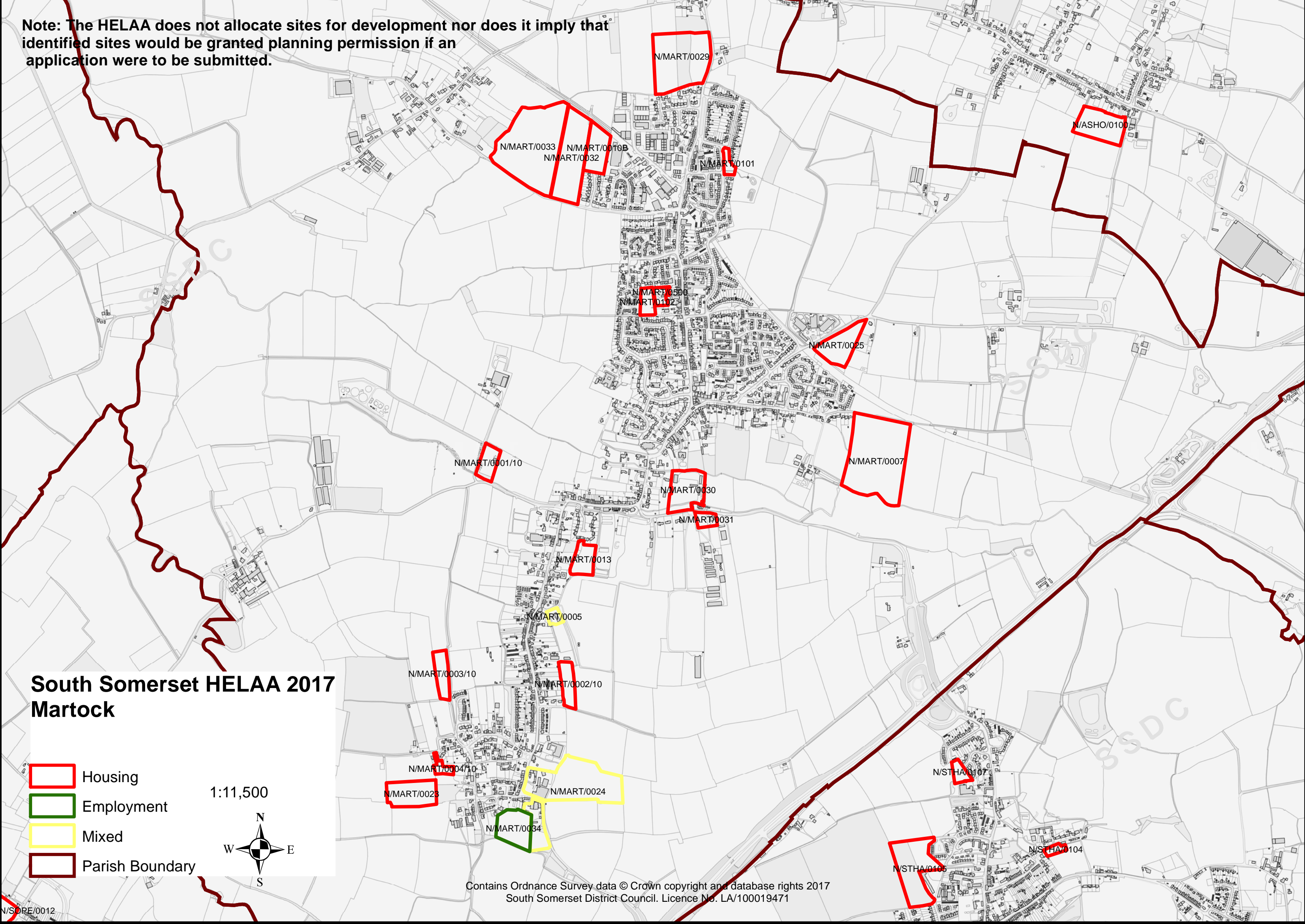
### South Somerset HELAA 2017 Lopen

-  Housing
-  Employment
-  Mixed
-  Parish Boundary





1:7,500



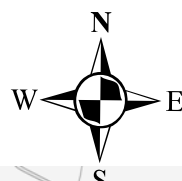
Note: The HELAA does not allocate sites for development nor does it imply that identified sites would be granted planning permission if an application were to be submitted.



### South Somerset HELAA 2017 Martock

-  Housing
-  Employment
-  Mixed
-  Parish Boundary

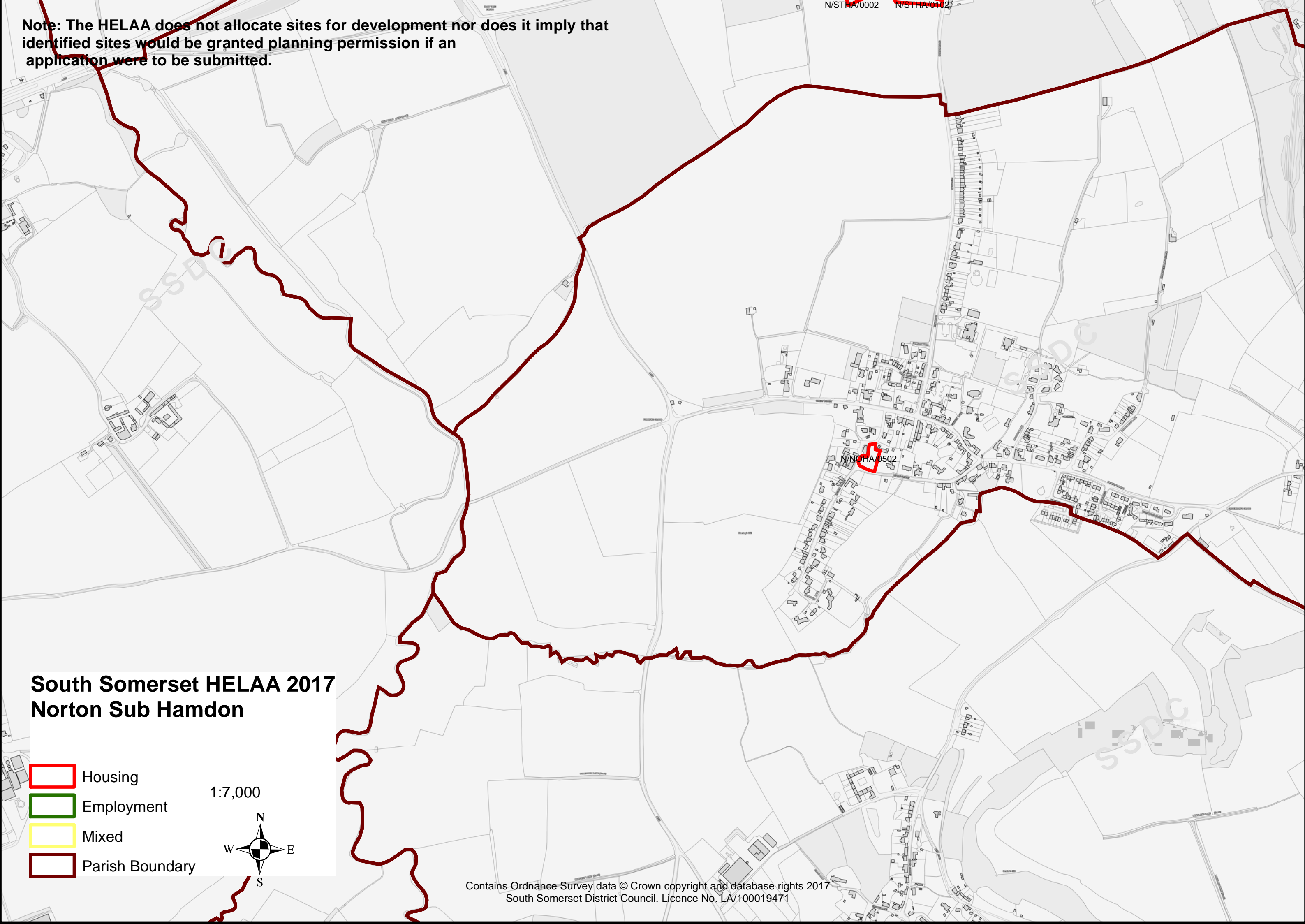
1:11,500







N/SOPE/0012

Note: The HELAA does not allocate sites for development nor does it imply that identified sites would be granted planning permission if an application were to be submitted.


N/ST/HA/0002 N/ST/HA/0102



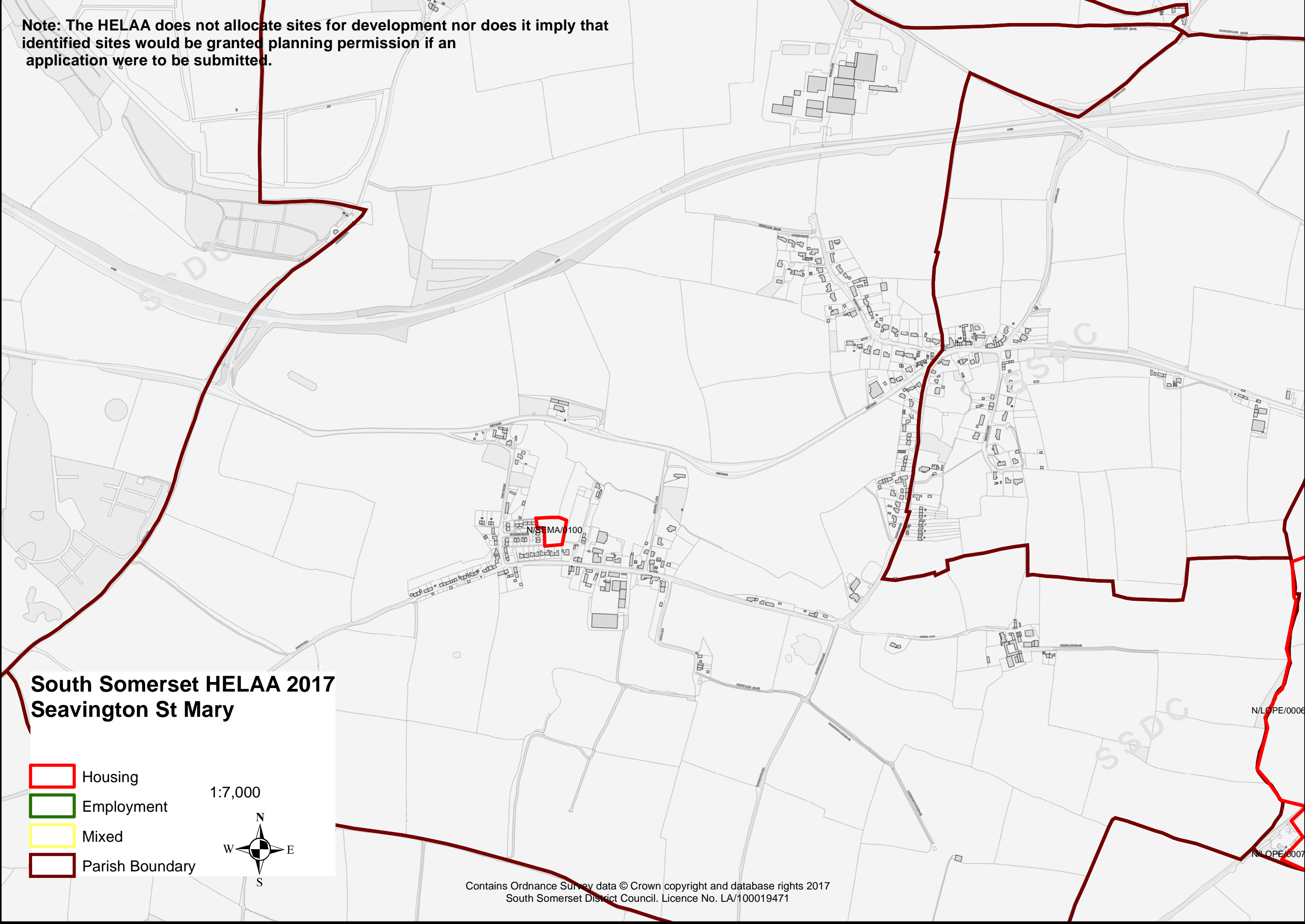
### South Somerset HELAA 2017 Norton Sub Hamdon

-  Housing
-  Employment
-  Mixed
-  Parish Boundary





1:7,000



Note: The HELAA does not allocate sites for development nor does it imply that identified sites would be granted planning permission if an application were to be submitted.



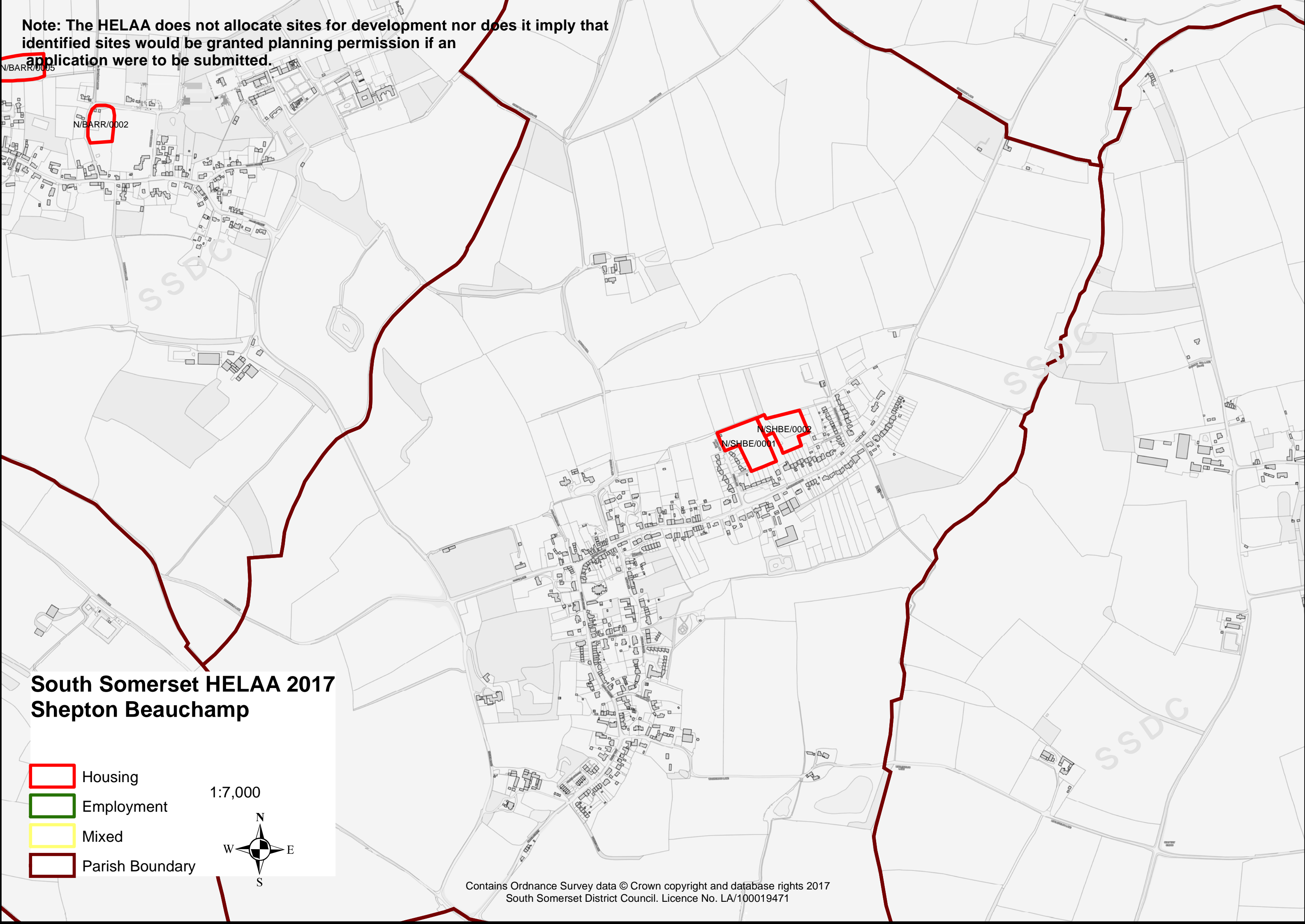
### South Somerset HELAA 2017 Seavington St Mary

-  Housing
-  Employment
-  Mixed
-  Parish Boundary





1:7,000




Note: The HELAA does not allocate sites for development nor does it imply that identified sites would be granted planning permission if an application were to be submitted.



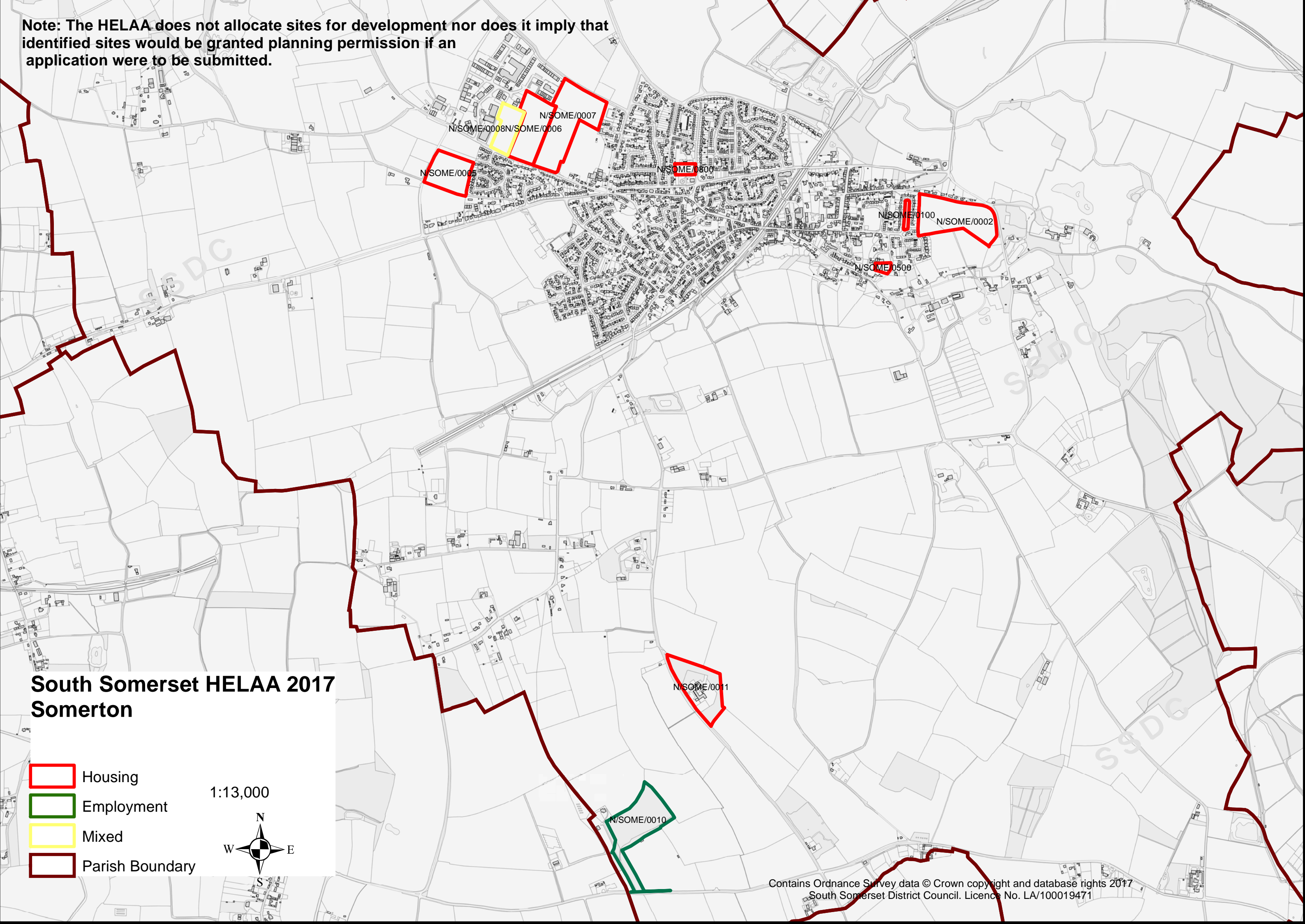
### South Somerset HELAA 2017 Shepton Beauchamp

-  Housing
-  Employment
-  Mixed
-  Parish Boundary





1:7,000



Note: The HELAA does not allocate sites for development nor does it imply that identified sites would be granted planning permission if an application were to be submitted.



## South Somerset HELAA 2017 Somerton





-  Housing
-  Employment
-  Mixed
-  Parish Boundary

1:13,000



**Note: The HELAA does not allocate sites for development nor does it imply that identified sites would be granted planning permission if an application were to be submitted.**

## South Somerset HELAA 2017 South Petherton

-  Housing
-  Employment
-  Mixed
-  Parish Boundary

1:7,000



N/SOPE/0012

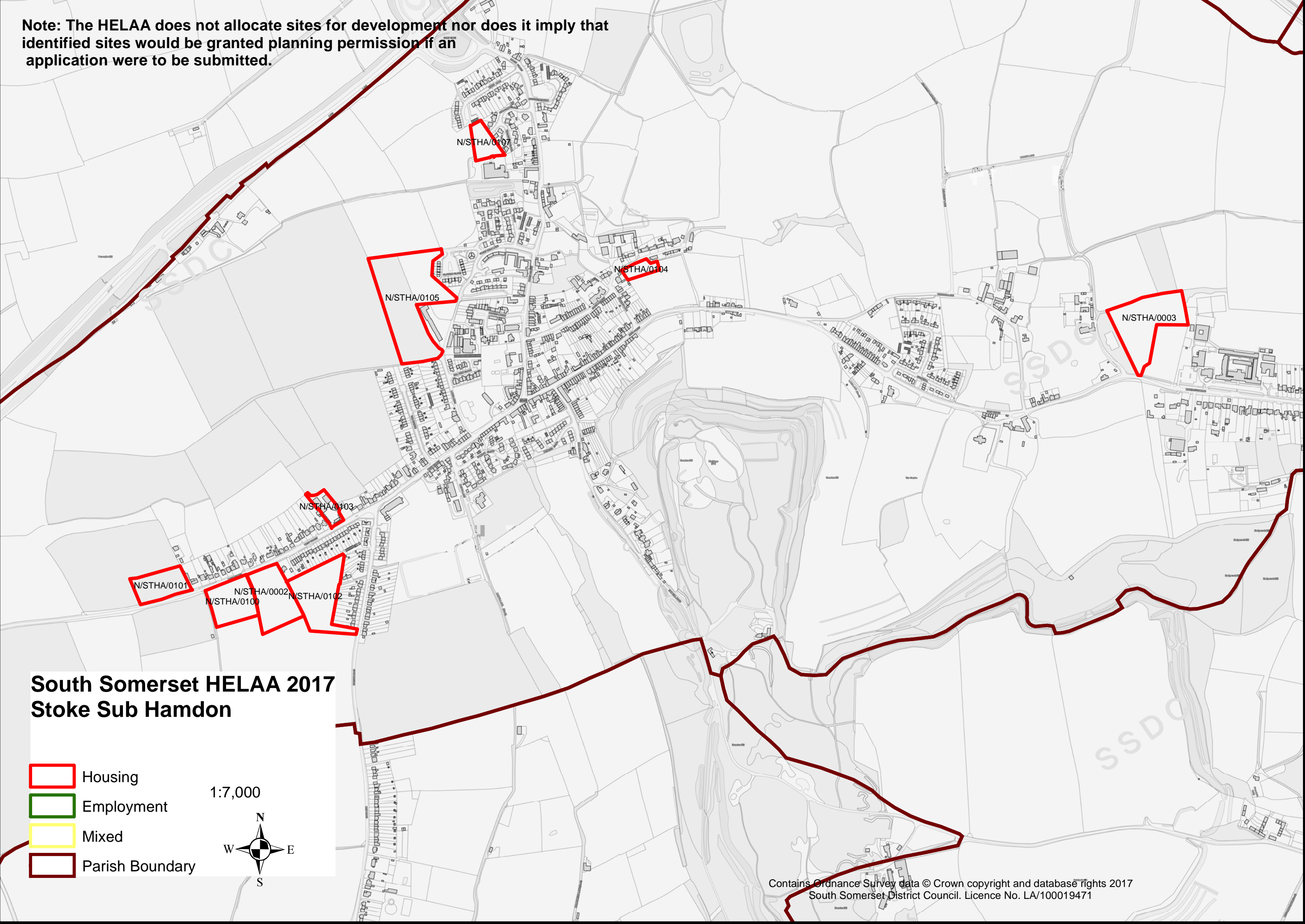
N/SOPE/0008

N/SOPE/0006/A





N/SOPE/0001/10

N/SOPE/0013


Note: The HELAA does not allocate sites for development nor does it imply that identified sites would be granted planning permission if an application were to be submitted.



### South Somerset HELAA 2017 Stoke Sub Hamdon

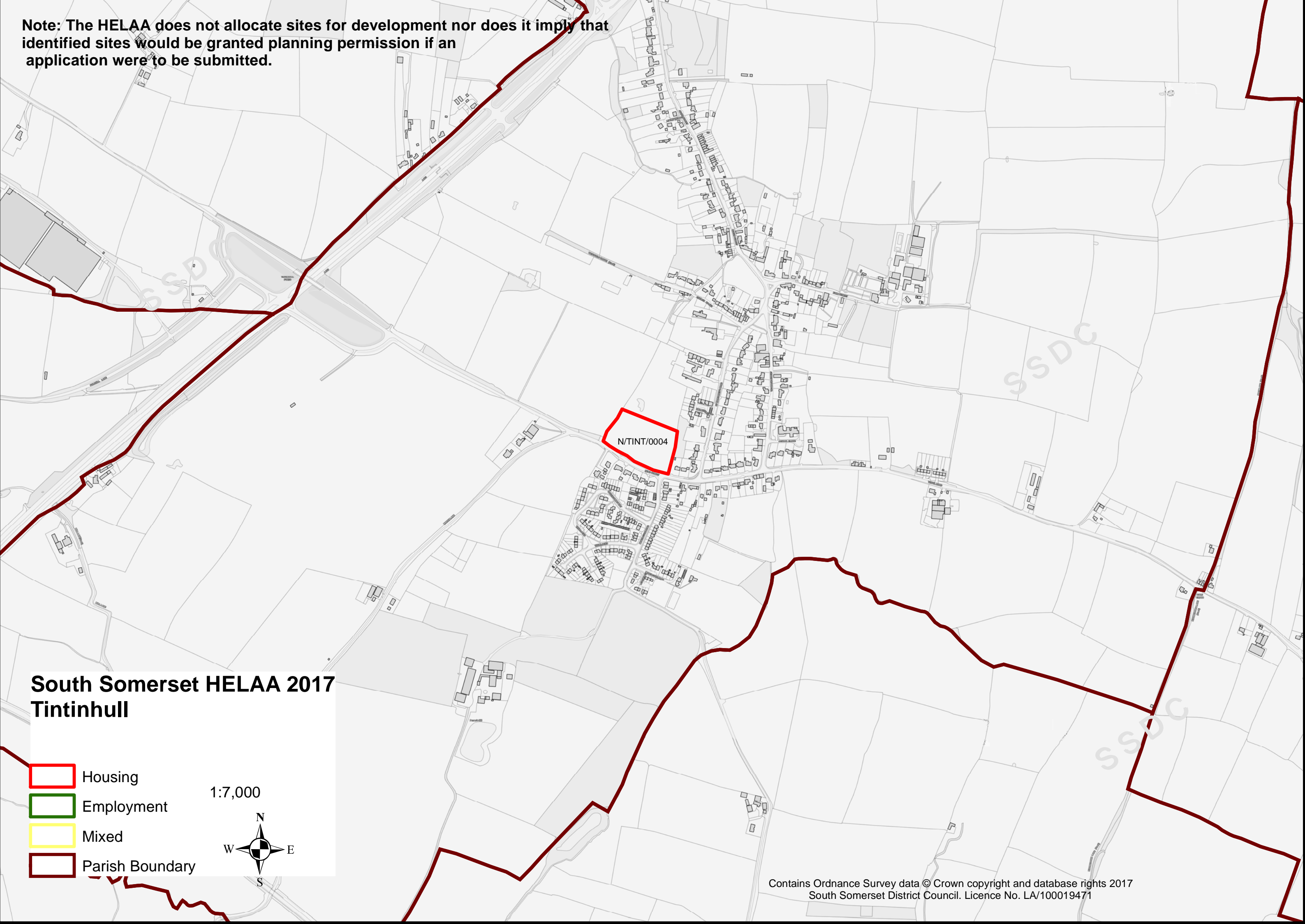
-  Housing
-  Employment
-  Mixed
-  Parish Boundary

1:7,000









Note: The HELAA does not allocate sites for development nor does it imply that identified sites would be granted planning permission if an application were to be submitted.



### South Somerset HELAA 2017 Tintinhull

-  Housing
-  Employment
-  Mixed
-  Parish Boundary

1:7,000

