

Street	Fosse Way		
Town	Hinton St George	Post Code	TA13 5JJ
USRN	36614648	Co-ordinates	ST 42186 14608
Address	Junction with Kitchens Lane		
Start	Junction of Old A356	Duration	Over 5 Days
End	Junction of Old A356		ST 42349 14723
Type of restriction requested	Road closure		
Can pedestrian access through the site be maintained	YES		
Can access for cyclists and equestrians be maintained through the site?	YES		
Can emergency services gain access	YES		
Can public / school buses gain access through the site	NO		







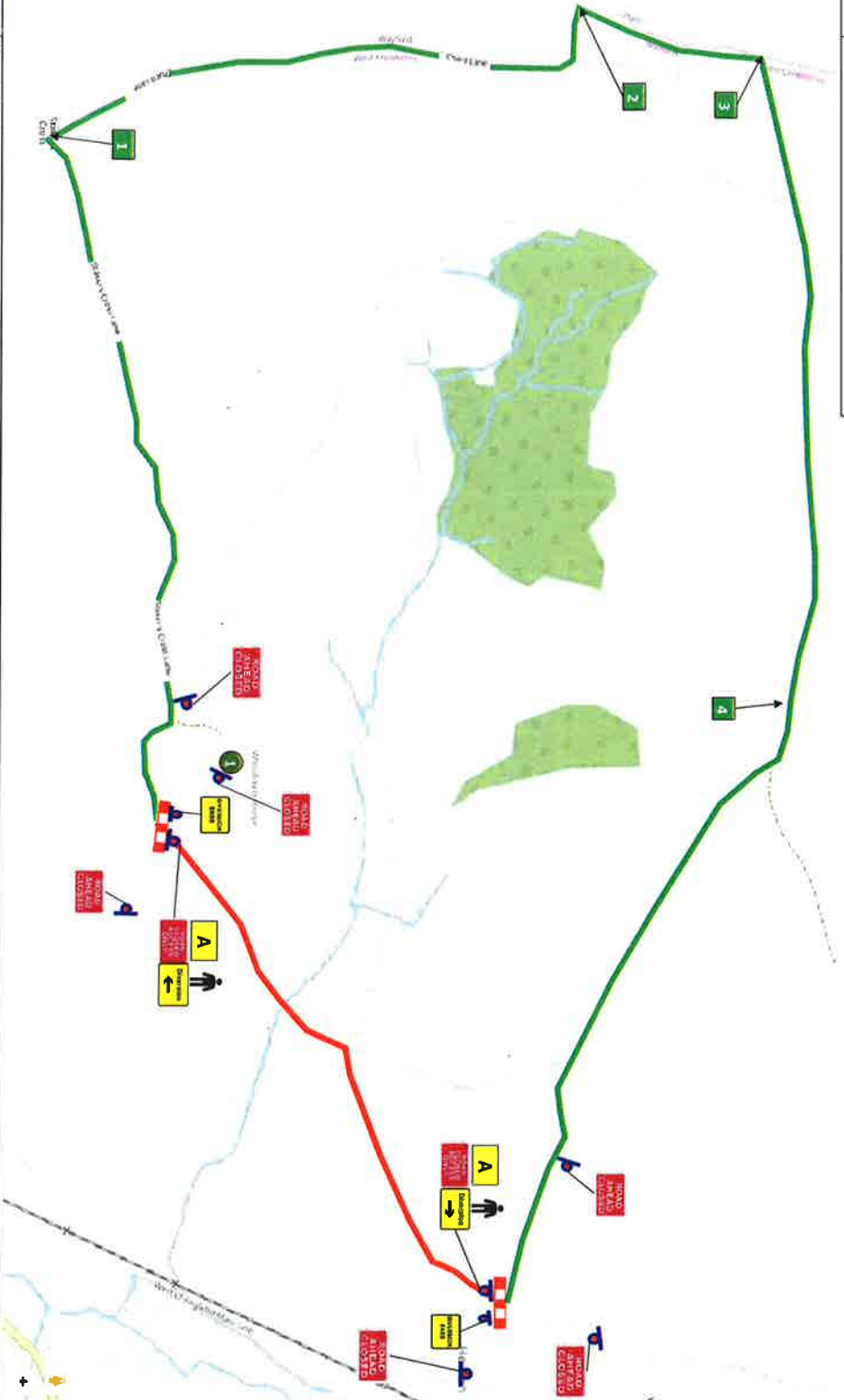
Businesses & Public Areas		
1		
2		
3		
4		
5		
6		
7		
8		

Icon	Count	Icon	Count
	2		1
	6		2
	6		6
	6		6
	2		6
	2		4
	2		2

KEY	
	Access to residential frontages
	Access to residential frontages and businesses
	Manned Closure
	Proposed Closure
	Proposed Diversion Route

Closure Length	208.00	Metres
Diversion Length	5.35	Km
Diversion Routes		
FOSSE WAY, LONGFORWARD LANE, EASTERDOWN HILL, ROCKS MEADE LANE, WATER STREET, OLD A303, LOPEN HEAD ROUNDABOUT, OLD A356		
Drawing number	Merriott - TM02v2	
Date drawn	24/09/2018	
Drawn by	JD	
Approved by	GW	

Title Roundham - TM28



Businesses & Public Areas			
1	Higher Farm		
2			
3			
4			
5			
6			
7			
8			

ROAD CLOSED	2	Diversion	1
ROAD CLOSED		Proposed	1
ROAD CLOSED	6	Diversion	3
ROAD CLOSED		Proposed	3
ROAD CLOSED		Proposed	3
ROAD CLOSED	2	Diversion	3
ROAD CLOSED	2	Diversion	2
ROAD CLOSED	2	Diversion	2

KEY

A	Access to residential frontages
B	Access to residential frontages and businesses
↑	Manned Closure
—	Proposed Closure
—	Proposed Diversion Route

Diversion Length	4.72	KM
------------------	------	----

Diversion Routes / Comments

Stakers Cross Lane, Chard Lane, Crewkerne Hill, Hewish Lane

Drawing number	Roundham - TM28
Date drawn	06/08/2018
Drawn by	JD
Approved by	

Street	Woolminstone Road		
Town	West Crewkerne	Post Code	TA18 8QP
USRN	36616484	Co-ordinates	ST 41131 07906
Address	Junction of Stakers Cross Lane	Duration	ST 41909 08503
Start	Junction of Hewish Lane	Over 5 Days	YES
End		Can pedestrian access through the site be maintained	YES
Type of restriction requested	Road closure	Can emergency services gain access	YES
		Can public / school buses gain access through the site	NO

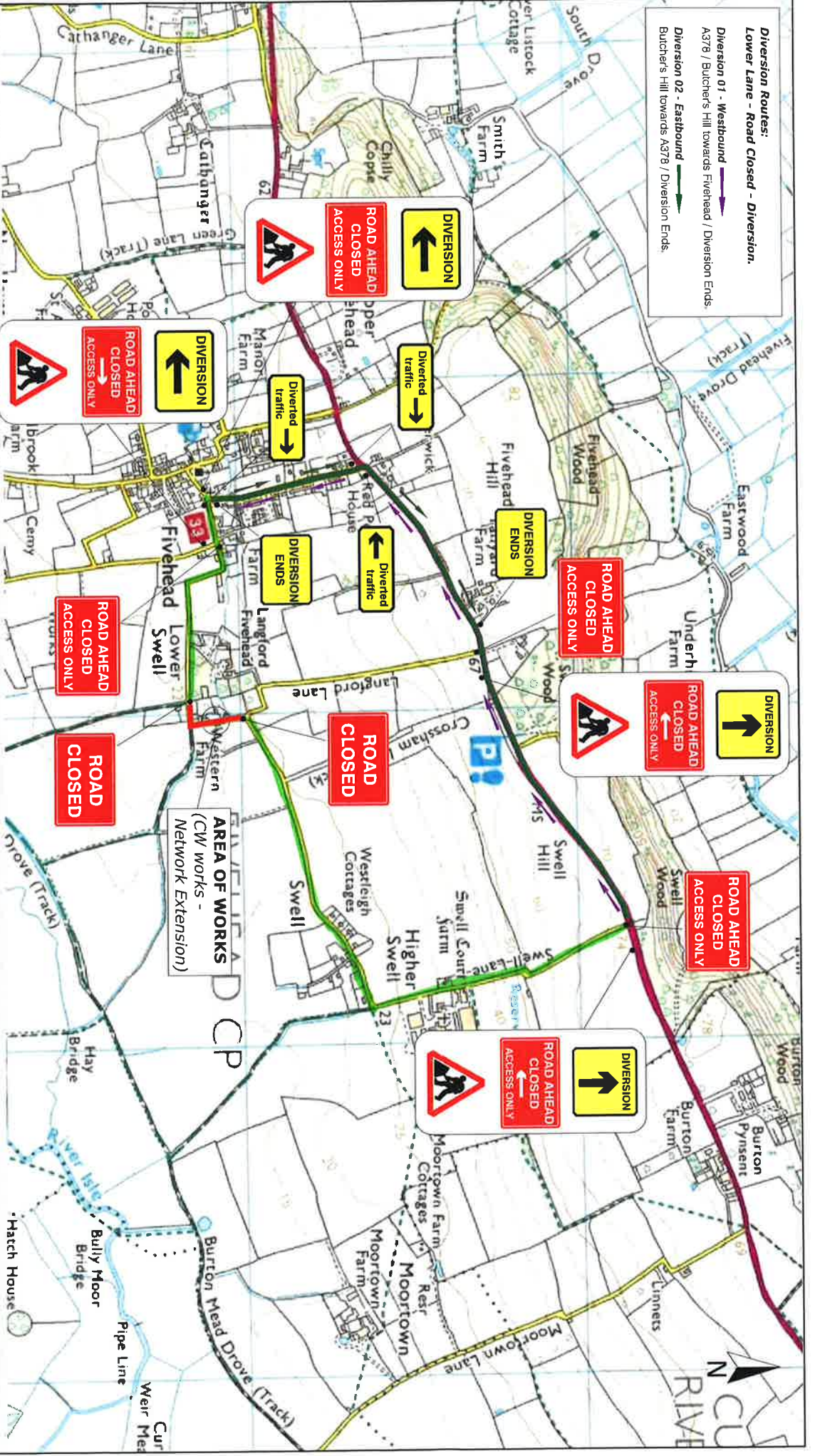


First Call
Traffic Management



gigaclear
Ultrafast Fibre Broadband

Diversion Routes:
Lower Lane - Road Closed - Diversion.
 Diversion 01 - Westbound -> A378 / Butcher's Hill towards Fivehead / Diversion Ends
 Diversion 02 - Eastbound -> Butcher's Hill towards A378 / Diversion Ends



Legend:
 Road to be closed
 Diversion Route

- NOTES:**
1. All signing and guarding to be set out in accordance with Chapter 8 of the New Roads and Street Works Act.
 2. Works in Carriageway - Network Extension (Duct / Fibre).
 3. Method of Control - Road Closure - Diversion.
 4. Road plates to be held on site for emergency and resident access.

CLIENT: **Gigaclear**
 Ultrafast Fibre Broadband

PROJECT: **GIGACLEAR FIBRE NETWORK**

TITLE: TRAFFIC MANAGEMENT
 LOWER SWELL (from Langford Lane to Western Farm)
 FIVEHEAD TAUNTON TA3 8PH
 (Network Extension - Duct / Fibre)
 ROAD CLOSURE - DIVERSION

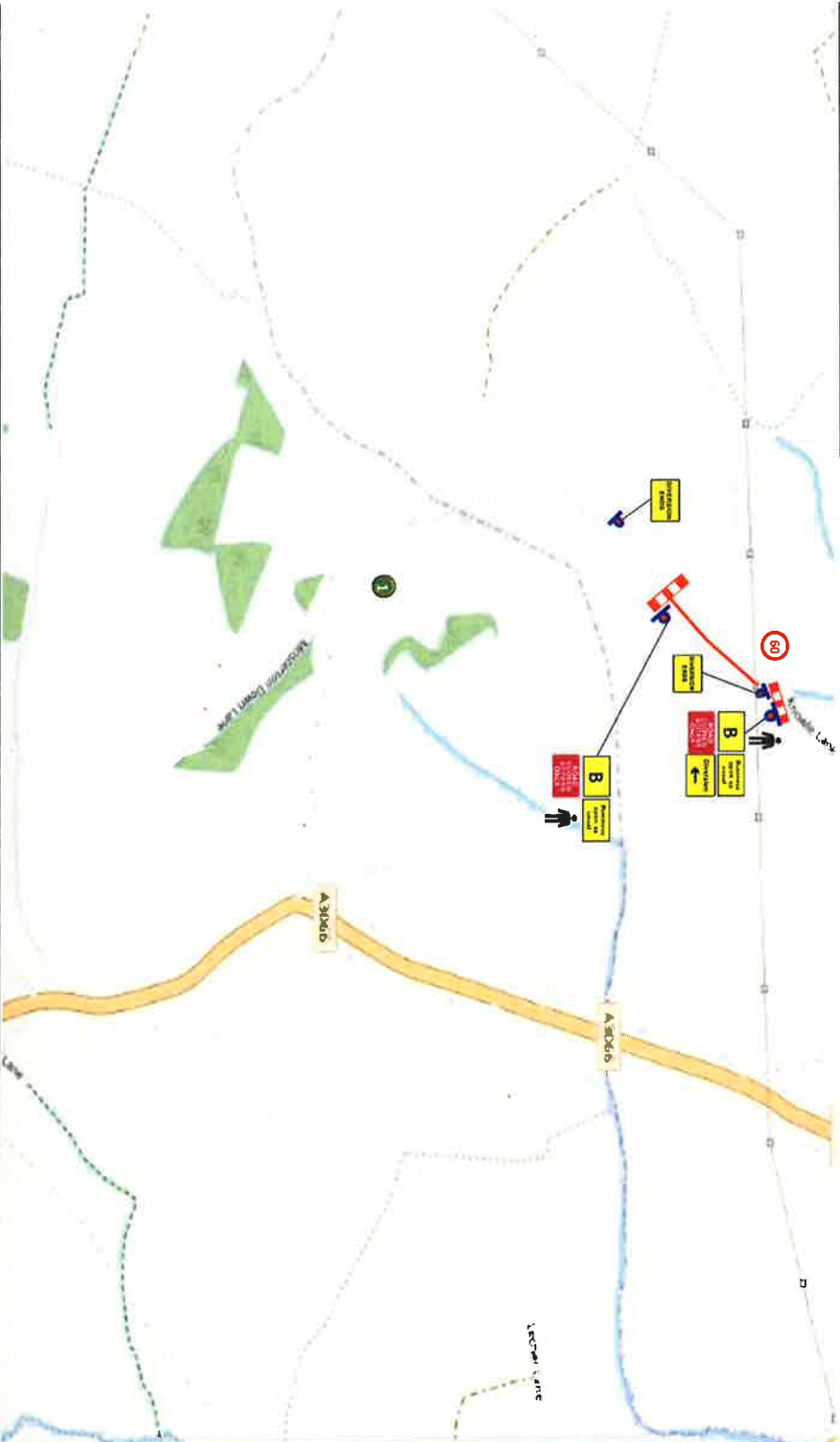
Drawn: JP	Checked: OL	Scale: NTS
25-07-18	25-07-18	NTS
DRG. No. KIER-TM-GIGACLEAR-18-181-22	REV. 1.00	



DO NOT SCALE
 UNCONTROLLED WHEN PRINTED

A3
 420mm x 297mm

Title Roundham - TM76



Businesses & Public Areas

1	Blunsmore Farm
2	
3	
4	
5	
6	
7	
8	

	2		1
			1
	4		3
			3
	2		3
	2		3
	2		2
	2		2

KEY

	A	Access to residential frontages
	B	Access to residential frontages and businesses
		Manned Closure
		Proposed Closure
		Proposed Diversion Route

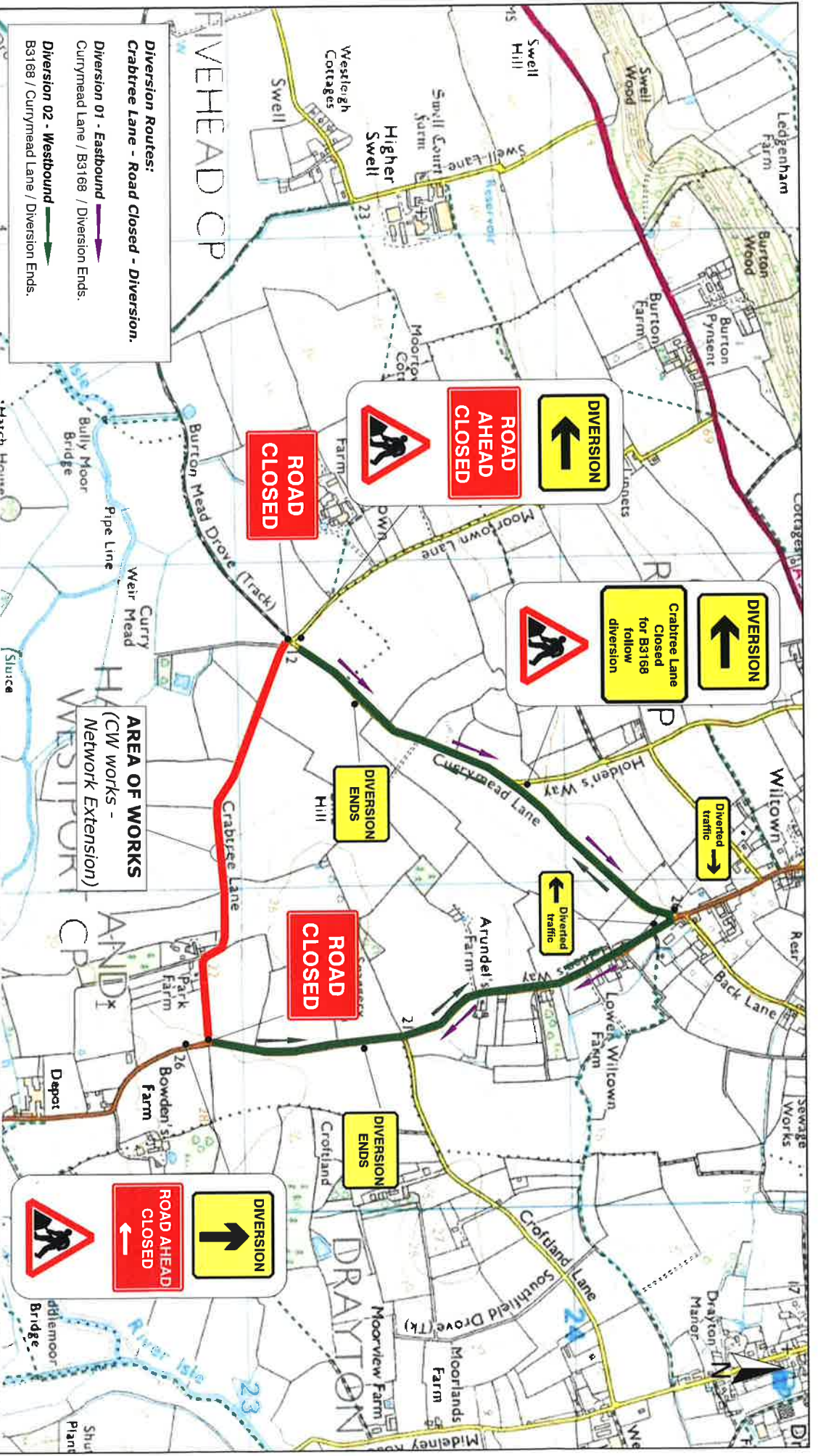
Street	Knowle Lane		
Town	Mosterton		
USRN	36618951	Post Code	TA18 8PJ
Address			
Start	Junction with Seaborough Road	Co-ordinates	ST 45282 07458
End	Outside Badgers Glory		ST 45081 07189
Type of restriction requested	Road closure	Duration	Over 5 Days
Can pedestrian access through the site be maintained	YES		
Can access for cyclists and equestrians be maintained through the site?	YES		
Can emergency services gain access	YES		
Can public / school busses gain access through the site	NO		

First Call
Traffic Management

telent

Gigaclear
Specialist for the Breckford

Diversion Routes / Comments	Knowle Lane, Middle Street, School Hill, Mosterton Road, A3066 (Official road names and USRN's unavailable from roadworks.org south of West Dorset border)	
Diversion Length	5.62	KM
Drawing number	Roundham - TM76	
Date drawn	15/08/2018	
Drawn by	JD	
Approved by	GW	



Diversion Routes:
Crabtree Lane - Road Closed - Diversion.
 Diversion 01 - Eastbound → Currymead Lane / B3168 / Diversion Ends.
 Diversion 02 - Westbound ← B3168 / Currymead Lane / Diversion Ends.

Road to be closed
Diversion Route

- NOTES:**
1. All signing and guarding to be set out in accordance with Chapter 8 of the New Roads and Street Works Act.
 2. Works in Carriageway - Network Extension (Duct / Fibre).
 3. Method of Control - Road Closure - Diversion.
 4. Road plates to be held on site for resident & emergency access.

AREA OF WORKS - (CW works - Network Extension)

CLIENT: **Gigaclear**
 Ultrafast Fibre Broadband

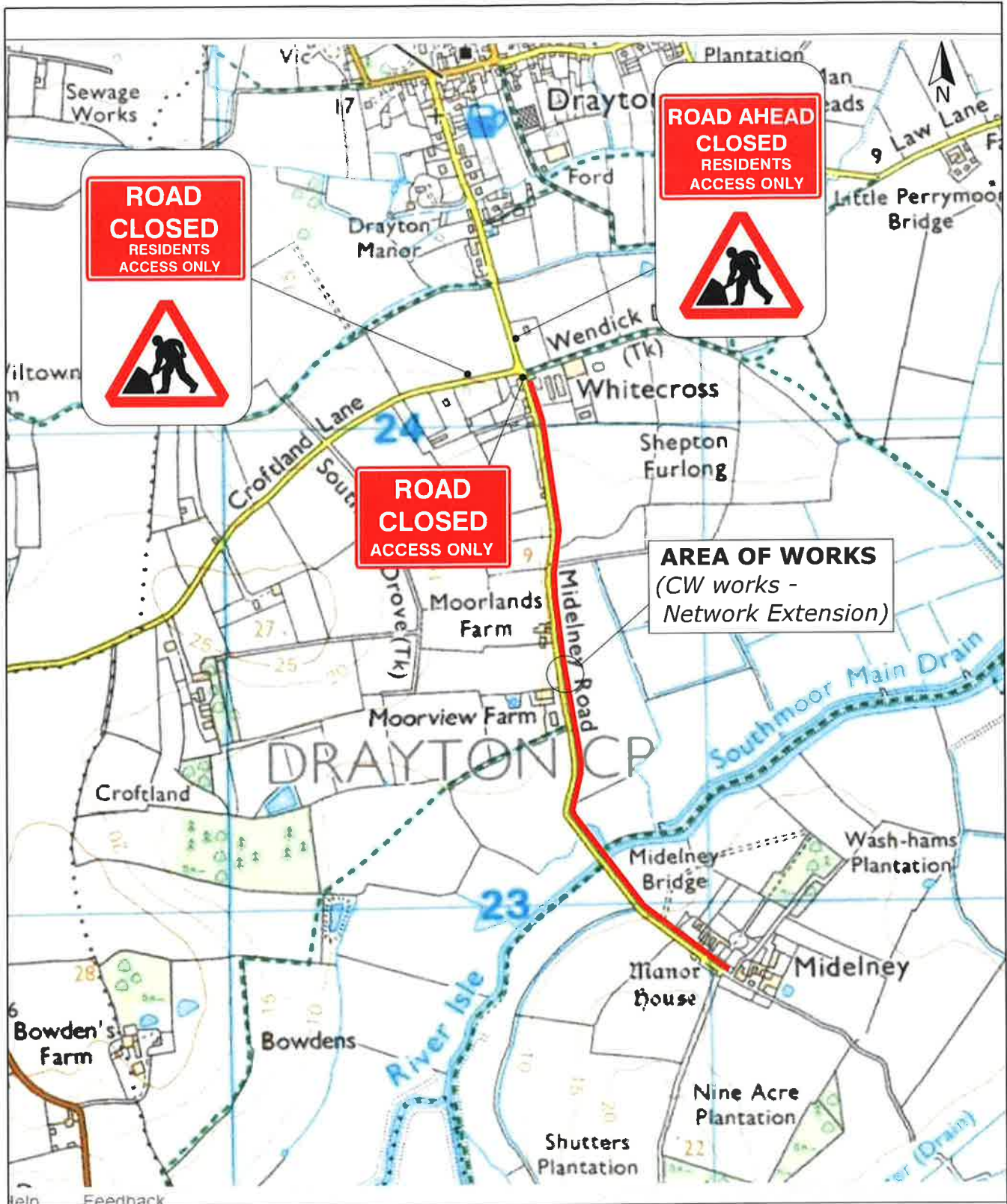
PROJECT: **GIGACLEAR FIBRE NETWORK**

TITLE: TRAFFIC MANAGEMENT
 CURRY RIVER LANGPORT TA10 0AE
CARRIAGEWAY WORKS
 (Network Extension - Duct / Fibre)
ROAD CLOSURE - DIVERSION

Drawn: JP	Checked: CL	Scale: NTS
25-07-18	25-07-18	REV.
DRG.No.	KIER-TM-GIGACLEAR-18-181-16	1.00



DO NOT SCALE
 UNCONTROLLED WHEN PRINTED



Area of Works

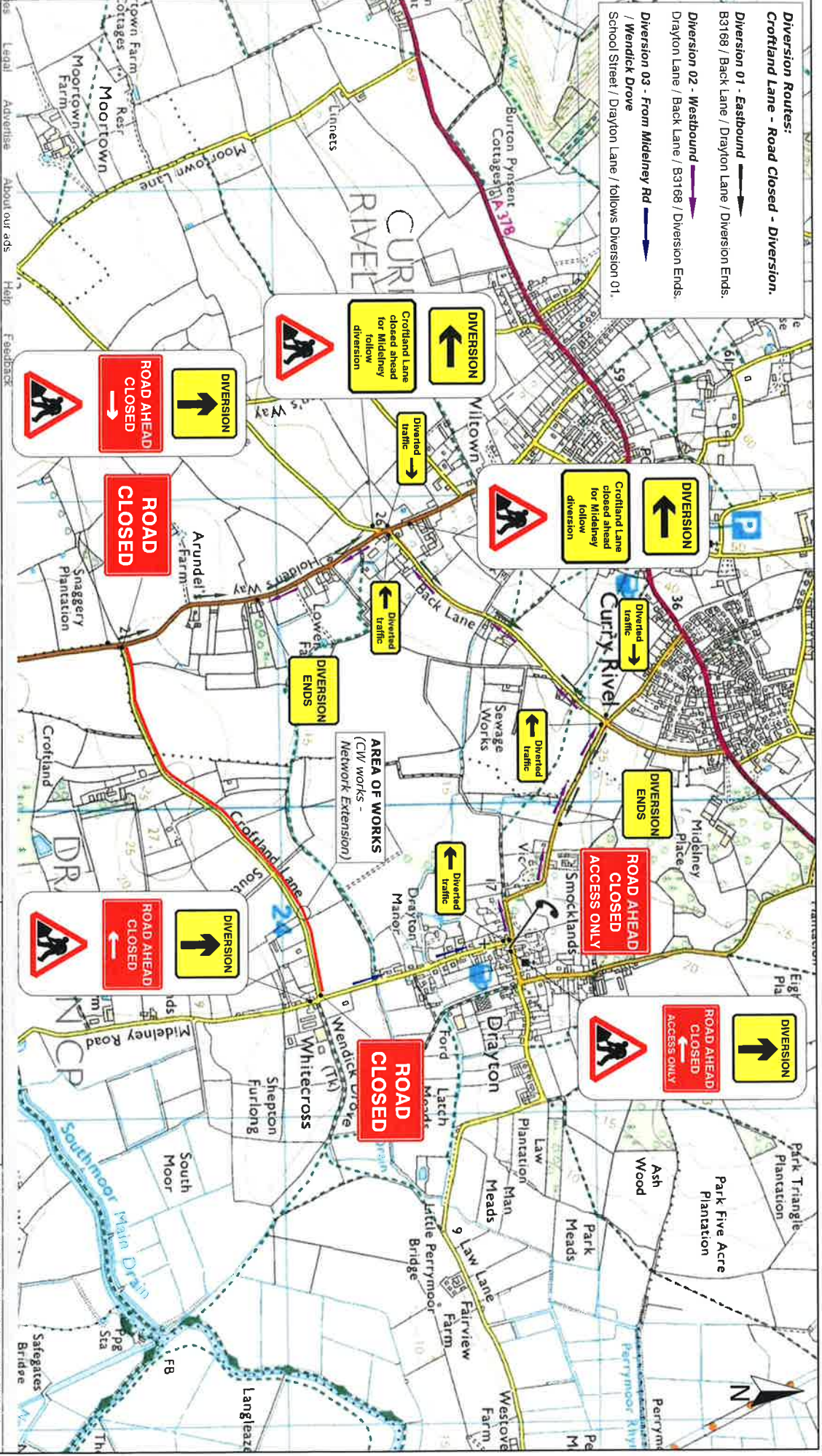
- NOTES:**
1. All signing and guarding to be set out in accordance with Chapter 8 of the New Roads and Street Works Act.
 2. Works in *Carriageway - Network Extension (Duct / Fibre)*.
 3. Method of Control - *Road Closure (Dead End)*.
 4. Road plates to be held on site for emergency / Residents access.

CLIENT:

PROJECT: **GIGACLEAR FIBRE NETWORK**
 TITLE: TRAFFIC MANAGEMENT
 MIDELNEY ROAD TAUNTON TA10 0LW
CARRIAGEWAY WORKS
(Network Extension - Duct / Fibre)
ROAD CLOSURE

Drawn: JP 09-07-18	Checked: CL 09-07-18	Scale: NTS
DRG.No. KIER-TM-GIGACLEAR-18-181-02		REV. 1.00

- Diversion Routes:**
- Croftland Lane - Road Closed - Diversion:**
 - Diversion 01 - Eastbound → B3168 / Back Lane / Drayton Lane / Diversion Ends.
 - Diversion 02 - Westbound ← Drayton Lane / Back Lane / B3168 / Diversion Ends.
 - Diversion 03 - From Middelney Rd / Wendick Drive → School Street / Drayton Lane / follows Diversion 01.



Area of Works

- NOTES:**
- All signing and guarding to be set out in accordance with Chapter 8 of the New Roads and Street Works Act.
 - Works in Carriageway - Network Extension (Duct / Fibre).
 - Method of Control - Road Closure - Diversion.
 - Diversion routes to be set out on all approaches.
 - Road plates to be held on site for emergency access.

Croftland Lane closed ahead for Middelney follow diversion

Signs to be set out on approach

CLIENT: **Gigaclear**
Ultrafast Fibre Broadband

PROJECT: **GIGACLEAR FIBRE NETWORK**

TITLE: TRAFFIC MANAGEMENT
CROFTLAND LANE
LANGFORD TA10 0LW
(Network Extension - Duct / Fibre)
ROAD CLOSURE - DIVERSION

Drawn: JP	Checked: CL	Scale: NTS
09-07-18	09-07-18	
DRG.No. KIER-TM-GIGACLEAR-18-181-05		REV. 1.00



DO NOT SCALE
UNCONTROLLED WHEN PRINTED